



































圖例 LEGEND:

	施工區界限 LIMIT OF WORKS AREA		現有地面行人路將永久封閉及改建為地面單車停放處 EXISTING AT-GRADE FOOTPATH TO BE PERMANENTLY CLOSED AND CONVERTED INTO AT-GRADE CYCLE PARKING AREA		現有車輛進出口通道將永久封閉及拆卸 EXISTING RUN-IN/RUN-OUT TO BE PERMANENTLY CLOSED AND DEMOLISHED
	擬建地面行車道 PROPOSED AT-GRADE CARRIAGEWAY		現有地面行人路將永久封閉及改建為地面美化市容地帶 EXISTING AT-GRADE FOOTPATH TO BE PERMANENTLY CLOSED AND CONVERTED INTO AT-GRADE AMENITY AREA		現有行人過路處將永久封閉及拆卸 EXISTING PEDESTRIAN CROSSING TO BE PERMANENTLY CLOSED AND DEMOLISHED
	擬建地面行人路 PROPOSED AT-GRADE FOOTPATH		現有地面行人路將永久封閉及改建為樓梯 EXISTING AT-GRADE FOOTPATH TO BE PERMANENTLY CLOSED AND CONVERTED INTO STAIRCASE		現有地面行車道將暫時封閉及重建 EXISTING AT-GRADE CARRIAGEWAY TO BE TEMPORARILY CLOSED AND RECONSTRUCTED
	擬建地面單車徑 PROPOSED AT-GRADE CYCLE TRACK		現有地面行人路將永久封閉及改建為地面路中預留帶/安全島 EXISTING AT-GRADE FOOTPATH TO BE PERMANENTLY CLOSED AND CONVERTED INTO AT-GRADE CENTRAL RESERVE / TRAFFIC ISLAND		現有地面行人路將暫時封閉及重建 EXISTING AT-GRADE FOOTPATH TO BE TEMPORARILY CLOSED AND RECONSTRUCTED
	擬建行車天橋 PROPOSED FLYOVER		現有地面行人路將永久封閉及改建為斜坡 EXISTING AT-GRADE FOOTPATH TO BE PERMANENTLY CLOSED AND CONVERTED INTO SLOPE		現有地面單車徑將暫時封閉及重建 EXISTING AT-GRADE CYCLE TRACK TO BE TEMPORARILY CLOSED AND RECONSTRUCTED
	擬建高架行人路 PROPOSED ELEVATED FOOTPATH		現有地面單車徑將永久封閉及改建為地面行車道 EXISTING AT-GRADE CYCLE TRACK TO BE PERMANENTLY CLOSED AND CONVERTED INTO AT-GRADE CARRIAGEWAY		現有地面美化市容地帶將暫時封閉及重建 EXISTING AT-GRADE AMENITY AREA TO BE TEMPORARILY CLOSED AND RECONSTRUCTED
	擬建高架單車徑 PROPOSED ELEVATED CYCLE TRACK		現有地面單車徑將永久封閉及改建為地面美化市容地帶 EXISTING AT-GRADE CYCLE TRACK TO BE PERMANENTLY CLOSED AND CONVERTED INTO AT-GRADE AMENITY AREA		現有樓梯將暫時封閉及重建 EXISTING STAIRCASE TO BE TEMPORARILY CLOSED AND RECONSTRUCTED
	擬建地面單車停放處 PROPOSED AT-GRADE CYCLE PARKING AREA		現有行車天橋將永久封閉及改建為高架行人路 EXISTING FLYOVER TO BE PERMANENTLY CLOSED AND CONVERTED INTO ELEVATED FOOTPATH		現有地面路中預留帶/安全島將暫時封閉及重建 EXISTING AT-GRADE CENTRAL RESERVE / TRAFFIC ISLAND TO BE TEMPORARILY CLOSED AND RECONSTRUCTED
	擬建地面美化市容地帶 PROPOSED AT-GRADE AMENITY AREA		現有行人天橋將永久封閉及改建為地面行人路 EXISTING FOOTBRIDGE TO BE PERMANENTLY CLOSED AND CONVERTED INTO AT-GRADE FOOTPATH		行車道的建議路面水平(約數) PROPOSED ROAD LEVEL OF CARRIAGEWAY (APPROXIMATE)
	擬建樓梯 PROPOSED STAIRCASE		現有行人天橋將永久封閉及改建為高架行人路 EXISTING FOOTBRIDGE TO BE PERMANENTLY CLOSED AND CONVERTED INTO ELEVATED FOOTPATH		
	擬建地面路中預留帶/安全島 PROPOSED AT-GRADE CENTRAL RESERVE / TRAFFIC ISLAND		現有行人天橋將永久封閉及改建為高架單車徑 EXISTING FOOTBRIDGE TO BE PERMANENTLY CLOSED AND CONVERTED INTO ELEVATED CYCLE TRACK		
	擬建斜坡 PROPOSED SLOPE		現有地面美化市容地帶將永久封閉及改建為地面行車道 EXISTING AT-GRADE AMENITY AREA TO BE PERMANENTLY CLOSED AND CONVERTED INTO AT-GRADE CARRIAGEWAY		
	擬建車輛進出口通道 PROPOSED RUN-IN/RUN-OUT		現有地面美化市容地帶將永久封閉及改建為地面行人路 EXISTING AT-GRADE AMENITY AREA TO BE PERMANENTLY CLOSED AND CONVERTED INTO AT-GRADE FOOTPATH		
	擬建行人過路處 PROPOSED PEDESTRIAN CROSSING		現有地面美化市容地帶將永久封閉及改建為地面單車徑 EXISTING AT-GRADE AMENITY AREA TO BE PERMANENTLY CLOSED AND CONVERTED INTO AT-GRADE CYCLE TRACK		
	擬建護土牆 PROPOSED RETAINING WALL		現有地面美化市容地帶將永久封閉及改建為斜坡 EXISTING AT-GRADE AMENITY AREA TO BE PERMANENTLY CLOSED AND CONVERTED INTO SLOPE		
	擬建隔音屏障 PROPOSED NOISE BARRIER		現有樓梯將永久封閉及改建為地面行人路 EXISTING STAIRCASE TO BE PERMANENTLY CLOSED AND CONVERTED INTO AT-GRADE FOOTPATH		
	現有地面行車道將永久封閉及改建為地面行人路 EXISTING AT-GRADE CARRIAGEWAY TO BE PERMANENTLY CLOSED AND CONVERTED INTO AT-GRADE FOOTPATH		現有樓梯將永久封閉及改建為地面單車徑 EXISTING STAIRCASE TO BE PERMANENTLY CLOSED AND CONVERTED INTO AT-GRADE CYCLE TRACK		
	現有地面行車道將永久封閉及改建為高架行人路 EXISTING AT-GRADE CARRIAGEWAY TO BE PERMANENTLY CLOSED AND CONVERTED INTO ELEVATED FOOTPATH		現有地面美化市容地帶將永久封閉及改建為地面行人路 EXISTING AT-GRADE AMENITY AREA TO BE PERMANENTLY CLOSED AND CONVERTED INTO AT-GRADE FOOTPATH		
	現有地面行車道將永久封閉及改建為地面單車停放處 EXISTING AT-GRADE CARRIAGEWAY TO BE PERMANENTLY CLOSED AND CONVERTED INTO AT-GRADE CYCLE PARKING AREA		現有地面美化市容地帶將永久封閉及改建為地面單車徑 EXISTING AT-GRADE AMENITY AREA TO BE PERMANENTLY CLOSED AND CONVERTED INTO AT-GRADE CYCLE TRACK		
	現有地面行車道將永久封閉及改建為地面美化市容地帶 EXISTING AT-GRADE CARRIAGEWAY TO BE PERMANENTLY CLOSED AND CONVERTED INTO AT-GRADE AMENITY AREA		現有樓梯將永久封閉及改建為地面行人路 EXISTING STAIRCASE TO BE PERMANENTLY CLOSED AND CONVERTED INTO AT-GRADE FOOTPATH		
	現有地面行車道將永久封閉及改建為地面路中預留帶/安全島 EXISTING AT-GRADE CARRIAGEWAY TO BE PERMANENTLY CLOSED AND CONVERTED INTO AT-GRADE CENTRAL RESERVE / TRAFFIC ISLAND		現有樓梯將永久封閉及改建為地面單車徑 EXISTING STAIRCASE TO BE PERMANENTLY CLOSED AND CONVERTED INTO AT-GRADE CYCLE TRACK		
	現有地面行人路將永久封閉及改建為地面行車道 EXISTING AT-GRADE FOOTPATH TO BE PERMANENTLY CLOSED AND CONVERTED INTO AT-GRADE CARRIAGEWAY		現有地面美化市容地帶將永久封閉及改建為斜坡 EXISTING AT-GRADE AMENITY AREA TO BE PERMANENTLY CLOSED AND CONVERTED INTO SLOPE		
	現有地面行人路將永久封閉及改建為地面單車徑 EXISTING AT-GRADE FOOTPATH TO BE PERMANENTLY CLOSED AND CONVERTED INTO AT-GRADE CYCLE TRACK		現有樓梯將永久封閉及改建為地面行人路 EXISTING STAIRCASE TO BE PERMANENTLY CLOSED AND CONVERTED INTO AT-GRADE FOOTPATH		
	現有地面行人路將永久封閉及改建為行車天橋 EXISTING AT-GRADE FOOTPATH TO BE PERMANENTLY CLOSED AND CONVERTED INTO FLYOVER		現有地面路中預留帶/安全島將永久封閉及改建為地面行車道 EXISTING AT-GRADE CENTRAL RESERVE / TRAFFIC ISLAND TO BE PERMANENTLY CLOSED AND CONVERTED INTO AT-GRADE CARRIAGEWAY		
	現有地面行人路將永久封閉及改建為高架行人路 EXISTING AT-GRADE FOOTPATH TO BE PERMANENTLY CLOSED AND CONVERTED INTO ELEVATED FOOTPATH		現有地面行人路將永久封閉及拆卸 EXISTING AT-GRADE CARRIAGEWAY TO BE PERMANENTLY CLOSED AND DEMOLISHED		
	現有地面行人路將永久封閉及改建為高架單車徑 EXISTING AT-GRADE FOOTPATH TO BE PERMANENTLY CLOSED AND CONVERTED INTO ELEVATED CYCLE TRACK		現有行人天橋將永久封閉及拆卸 EXISTING FOOTBRIDGE TO BE PERMANENTLY CLOSED AND DEMOLISHED		
			現有行車天橋將永久封閉及拆卸 EXISTING FLYOVER TO BE PERMANENTLY CLOSED AND DEMOLISHED		

工程名稱 PROJECT TITLE
 工務計劃項目第7786CL號
 東涌新市鎮擴展
 (裕東路、松滿路、L29號公路、L30號公路及
 石門甲道道路工程)
 PWP ITEM NO. 7786CL
 TUNG CHUNG NEW TOWN EXTENSION
 (ROAD WORKS AT YU TUNG ROAD, CHUNG MUN ROAD,
 ROAD L29, ROAD L30 AND SHEK MUN KAP ROAD)

圖則名稱 PLAN TITLE
 根據《道路(工程、使用及補償)條例》
 (第370章)而在憲報公布之圖則

PLAN FOR GAZETTING UNDER ROADS
 (WORKS, USE AND COMPENSATION)
 ORDINANCE (CHAPTER 370)

圖則編號 PLAN NO. RD/GZ500/LEGEND	比例 SCALE N/A
----------------------------------	-----------------

版權所有 COPYRIGHT RESERVED

辦事處 OFFICE
 可持續大嶼辦事處
 SUSTAINABLE LANTAU OFFICE

